

X26

Route Guide & Hazard Awareness

*HEATHROW AIRPORT - HATTON CROSS - TEDDINGTON
KINGSTON - SUTTON - WEST CROYDON*



CONTENTS

THINGS TO REMEMBER

Jot down notes to help you on the X26.

3

FULL ROUTE X26 MAP

Between Heathrow Central and Hatton Cross.

4

FULL ROUTE X26 MAP

Between Hatton Cross and Feltham.

5

FULL ROUTE X26 MAP

Between Feltham and Apex Corner.

6

FULL ROUTE X26 MAP

Between Apex Corner and Teddington.

7

FULL ROUTE X26 MAP

Between Teddington and Kingston upon Thames.

8

FULL ROUTE X26 MAP

Between Kingston upon Thames and New Malden.

9

FULL ROUTE X26 MAP

Between New Malden and North Cheam.

10

FULL ROUTE X26 MAP

Between North Cheam and Sutton.

11

FULL ROUTE X26 MAP

Between Sutton and Carshalton.

12

FULL ROUTE X26 MAP

Between Carshalton and Wallington.

13

FULL ROUTE X26 MAP

Between Wallington and West Croydon.

14

BUS STOPS & CONNECTIONS

Announcements and connections for passengers.

15

RUNNING LIGHT

From Croydon Garage to West Croydon and Heathrow.

16

IN SERVICE

Route guide from West Croydon to Kingston.

17

IN SERVICE

Route guide from Kingston to Heathrow Central.

18

IN SERVICE

Route guide from Heathrow Central to Kingston.

19

IN SERVICE

Route guide from Kingston to West Croydon.

20

HEATHROW CENTRAL

Curtailed point, bus station and map.

21

TUNNEL APPROACH

Approach, exit and one-way system north of tunnel.

22

CONTENTS

THIS GUIDE IS
DESIGNED TO
ASSIST YOU ON
ROUTE X26.
ENJOY!

HATTON CROSS

Curtailment
point, bus station
and map.

23

TEDDINGTON BROAD STREET

Bus stops for
both directions
and map.

24

KINGSTON WOOD STREET

Bus stops for
both directions
and map.

25

KINGSTON TOWN CENTRE

One-way system
through Kingston
and bus stop
locations.

26

KINGSTON CROMWELL RD

Curtailment point,
bus stops for both
directions and
map.

27

NEW MALDEN

Bus stops for
both directions
and map.

28

WORCESTER PARK STATION

Bus stops for
both directions
and map.

29

NORTH CHEAM

Bus stops for
both directions
and map.

30

CHEAM VILLAGE

Bus stops for
both directions
and map.

31

SUTTON

Sutton police
station curtailment
point and bus
stops for both
directions.

32

CARSHALTON & WALLINGTON GREEN

Bus stops for
both directions
and map.

33

EAST CROYDON

Bus stops for
both directions
and map.

34

WEST CROYDON

Curtailment
point, bus station
and map.

35

LOCAL HAZARDS

Hazards to be
aware of and
other points to
note.

36

LOCAL HAZARDS

Hazards to be
aware of and
other points to
note.

37

CODES & PROCEDURES

Facility codes,
curtailment abrv
& emergency radio
procedure.




38

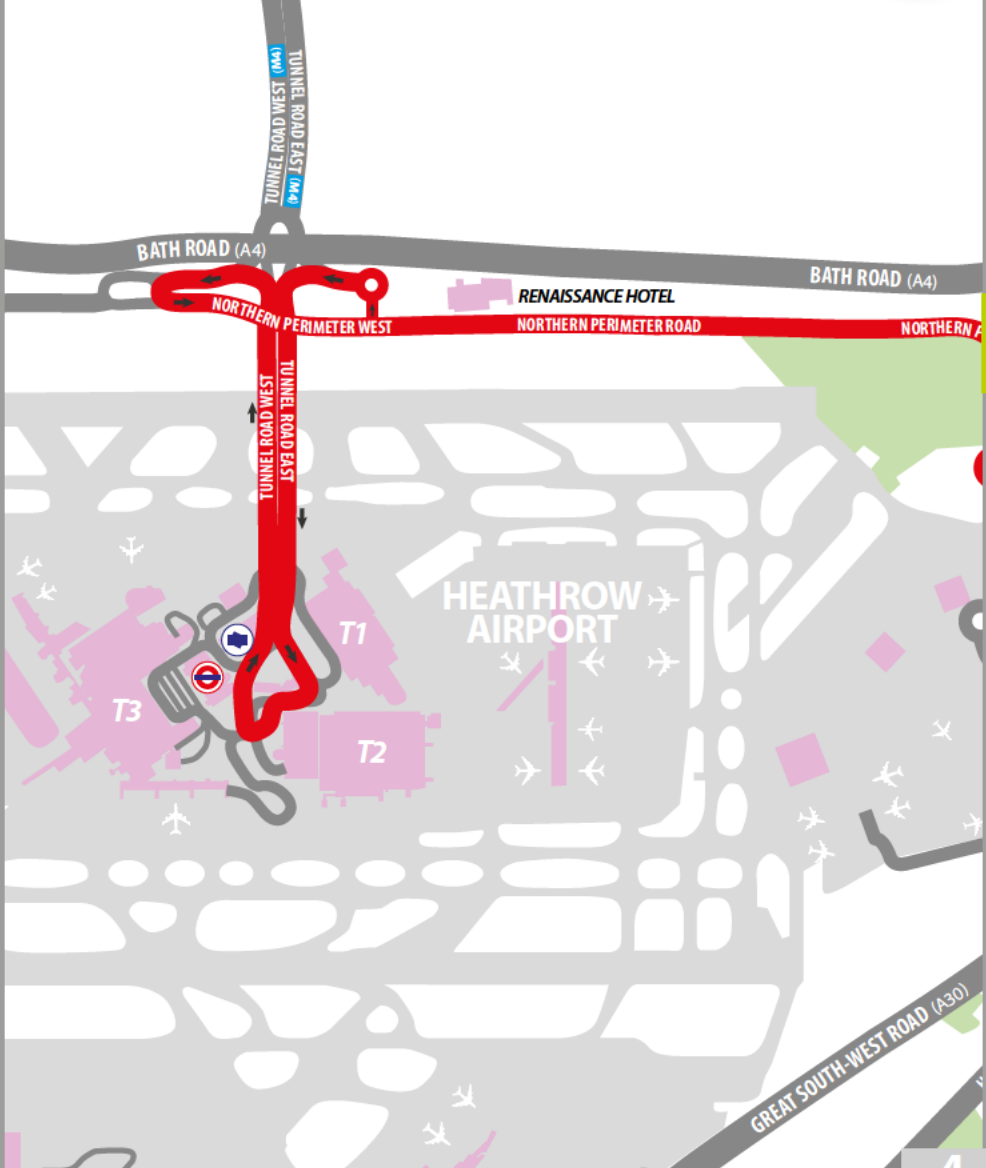
Staff use only. Not for publication. November 2018

ROUTE X26 MAP

BETWEEN HEATHROW AIRPORT & HATTON

CAUTION
STAY IN LANE
WHILST IN TUNNEL
REDUCE SPEED

	ROUTE X26
	LIGHT RUNNING ROUTE
	OTHER ROADS

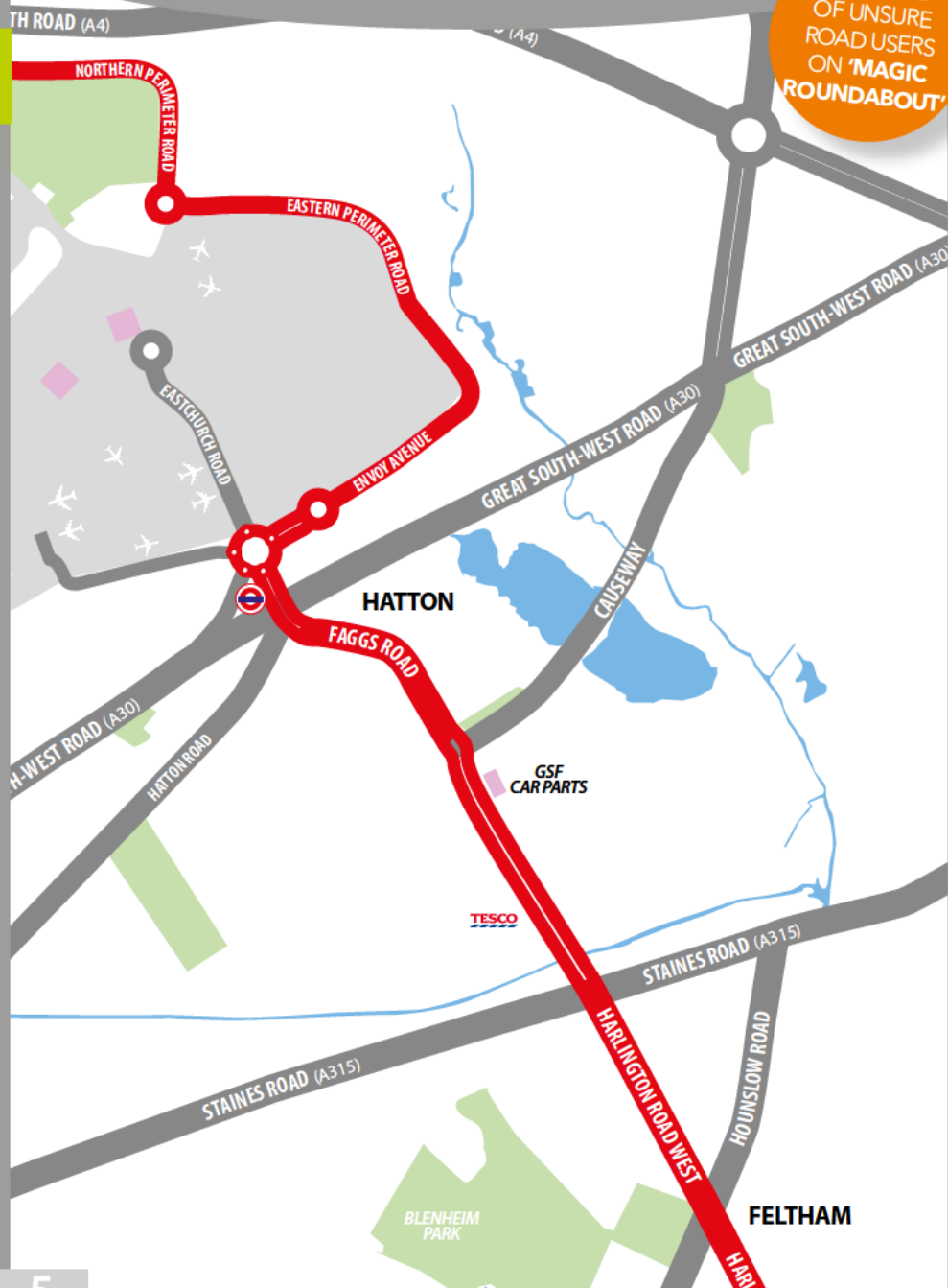


GO TO
PAGE 5

ROUTE X26 MAP

BETWEEN HATTON CROSS & FELTHAM

BE AWARE
OF UNSURE
ROAD USERS
ON 'MAGIC
ROUNDBOUT'



GO TO
PAGE 4

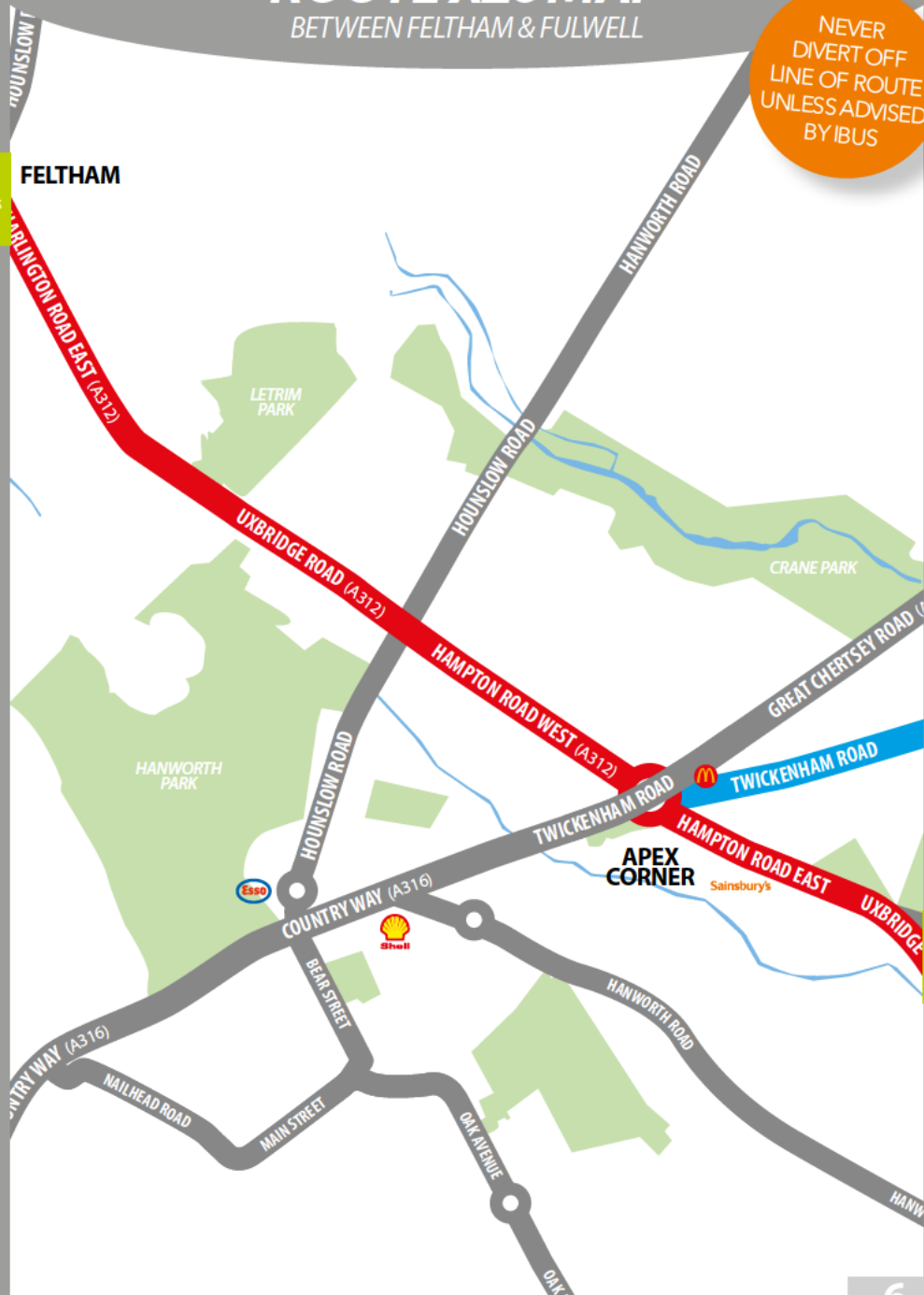
ROUTE X26 MAP

BETWEEN FELTHAM & FULWELL

NEVER
DIVERT OFF
LINE OF ROUTE
UNLESS ADVISED
BY IBUS

GO TO
PAGE 5

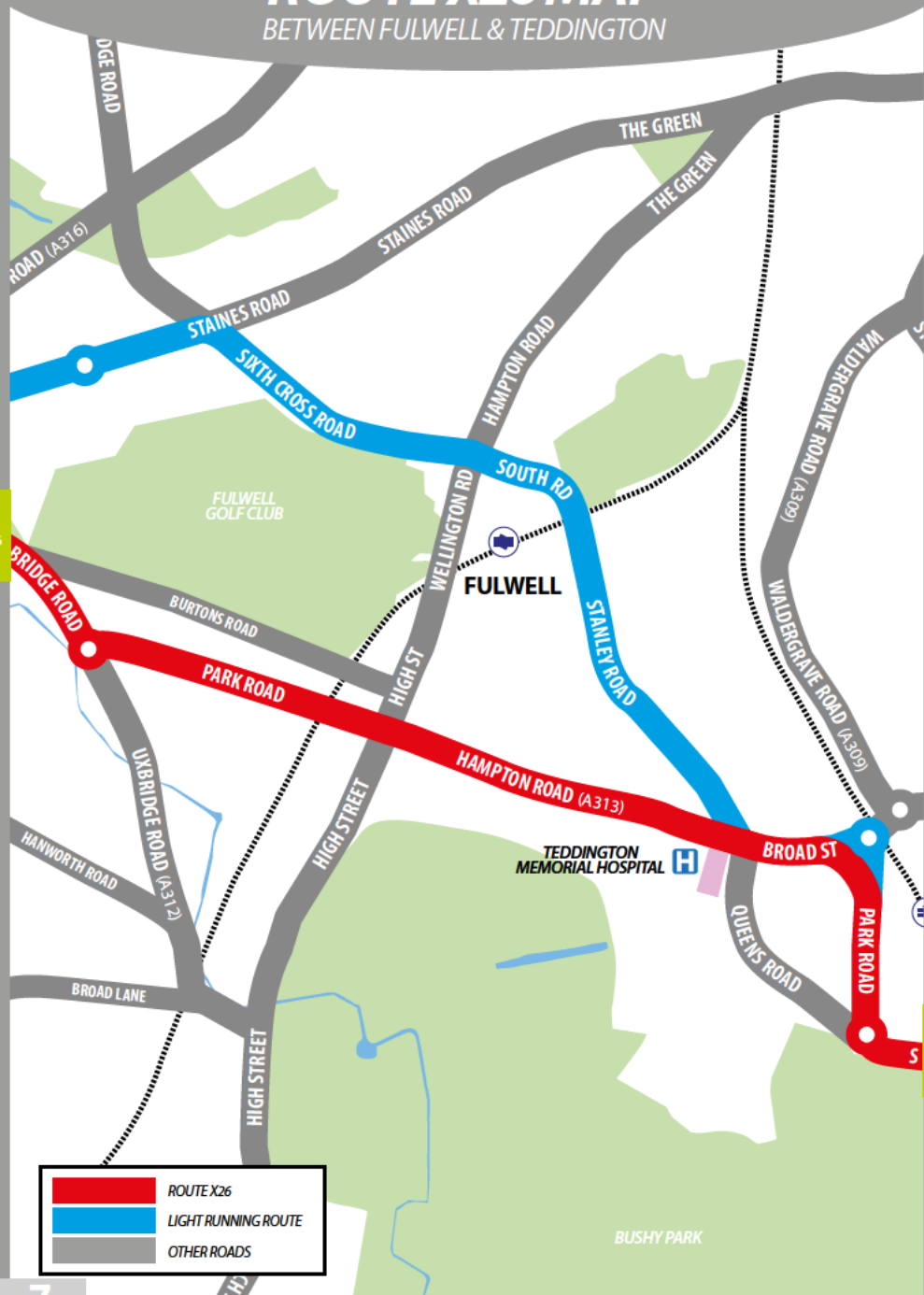
FELTHAM



GO TO
PAGE 7

ROUTE X26 MAP

BETWEEN FULWELL & TEDDINGTON



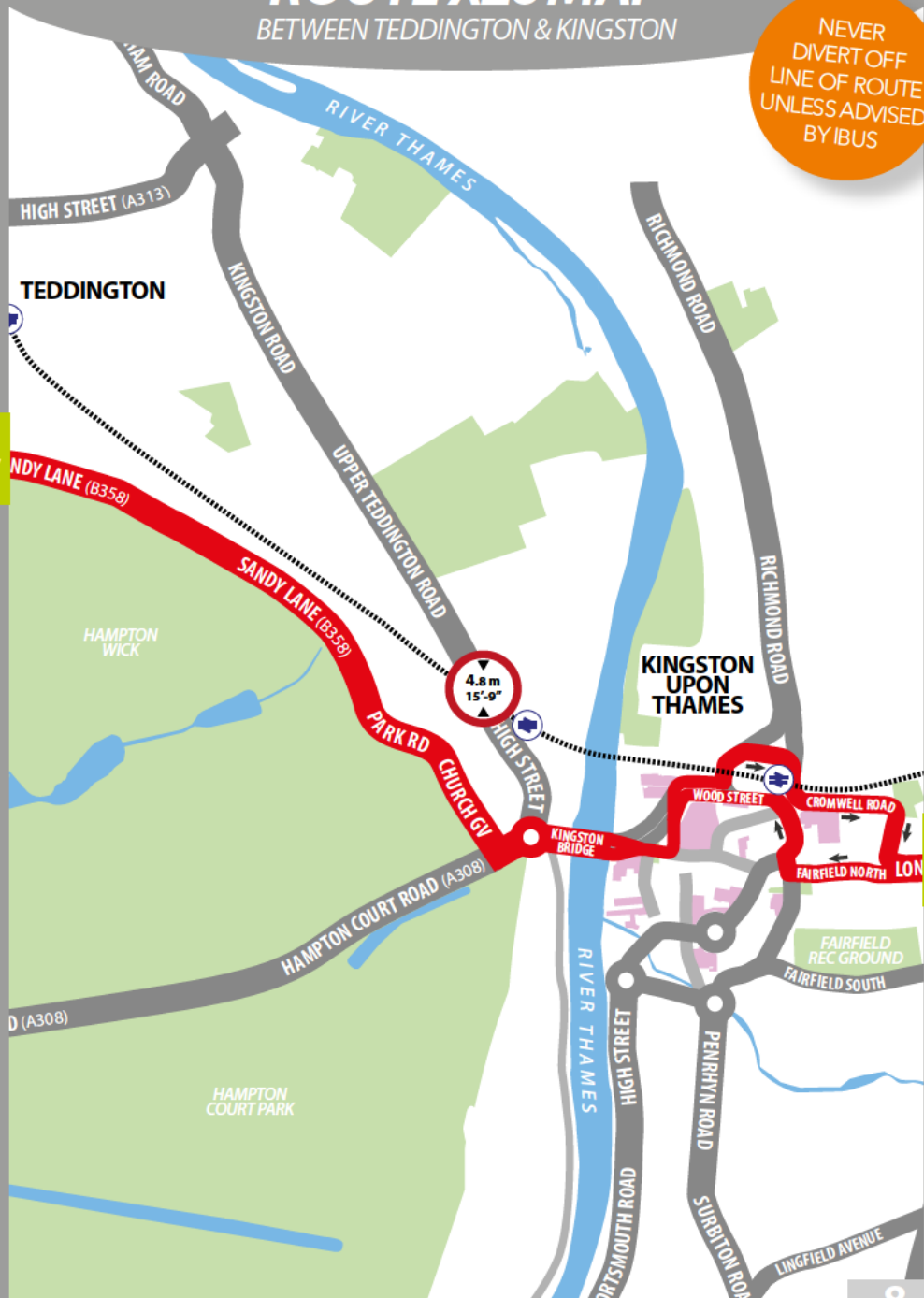
GO TO PAGE 6

GO TO PAGE 8

ROUTE X26 MAP

BETWEEN TEDDINGTON & KINGSTON

NEVER
DIVERT OFF
LINE OF ROUTE
UNLESS ADVISED
BY IBUS

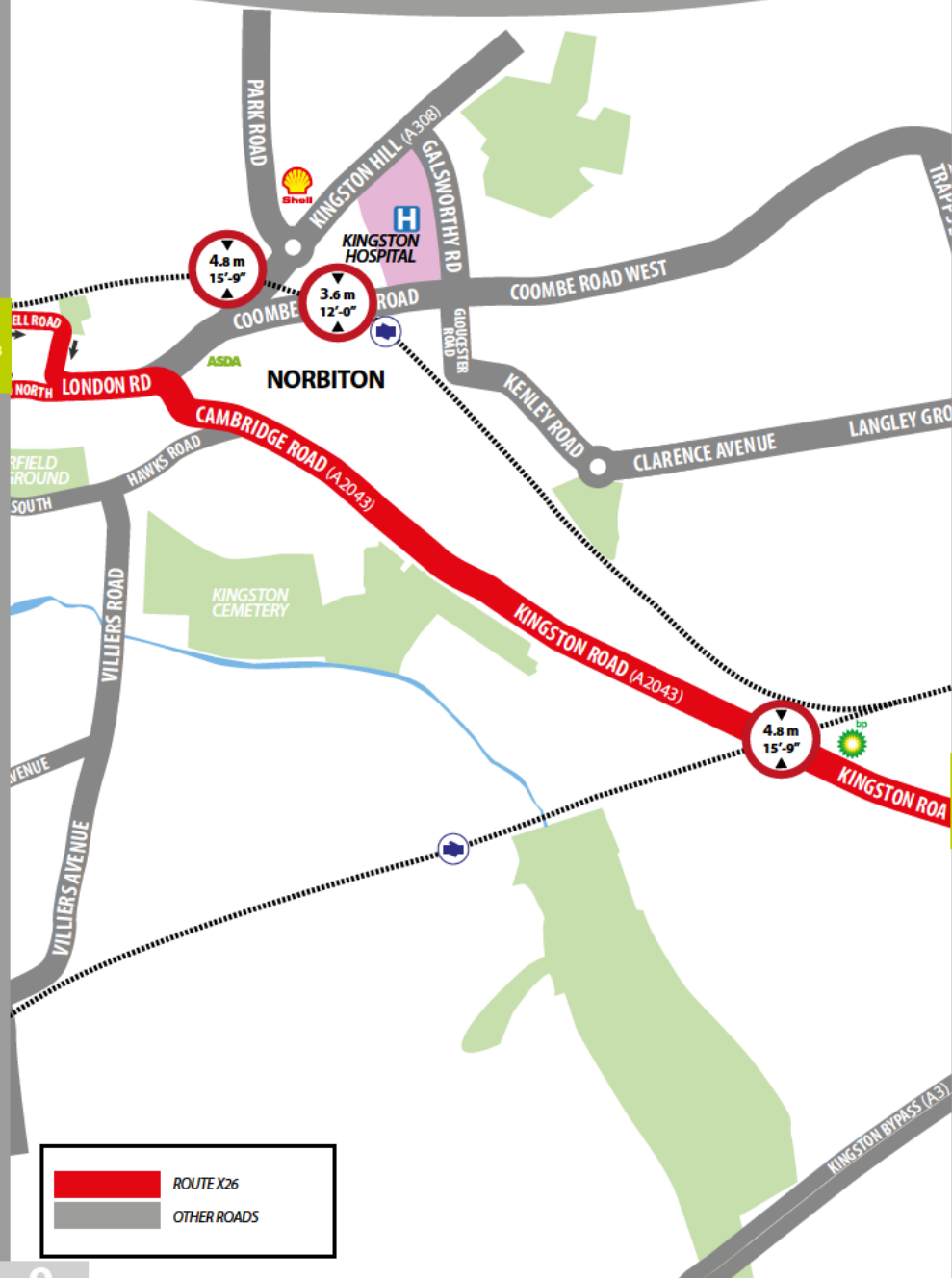


GO TO
PAGE 7

GO TO
PAGE 9

ROUTE X26 MAP

BETWEEN KINGSTON & NEW MALDEN



GO TO PAGE 8

GO TO PAGE 10

ROUTE X26 MAP

BETWEEN NEW MALDEN & NORTH CHEAM

IMPORTANT
IF YOU REQUIRE A
COMFORT BREAK,
PLEASE ADVISE
IBUS

GO TO
PAGE 9



GO TO
PAGE 11

ROUTE X26 MAP

BETWEEN NORTH CHEAM & SUTTON

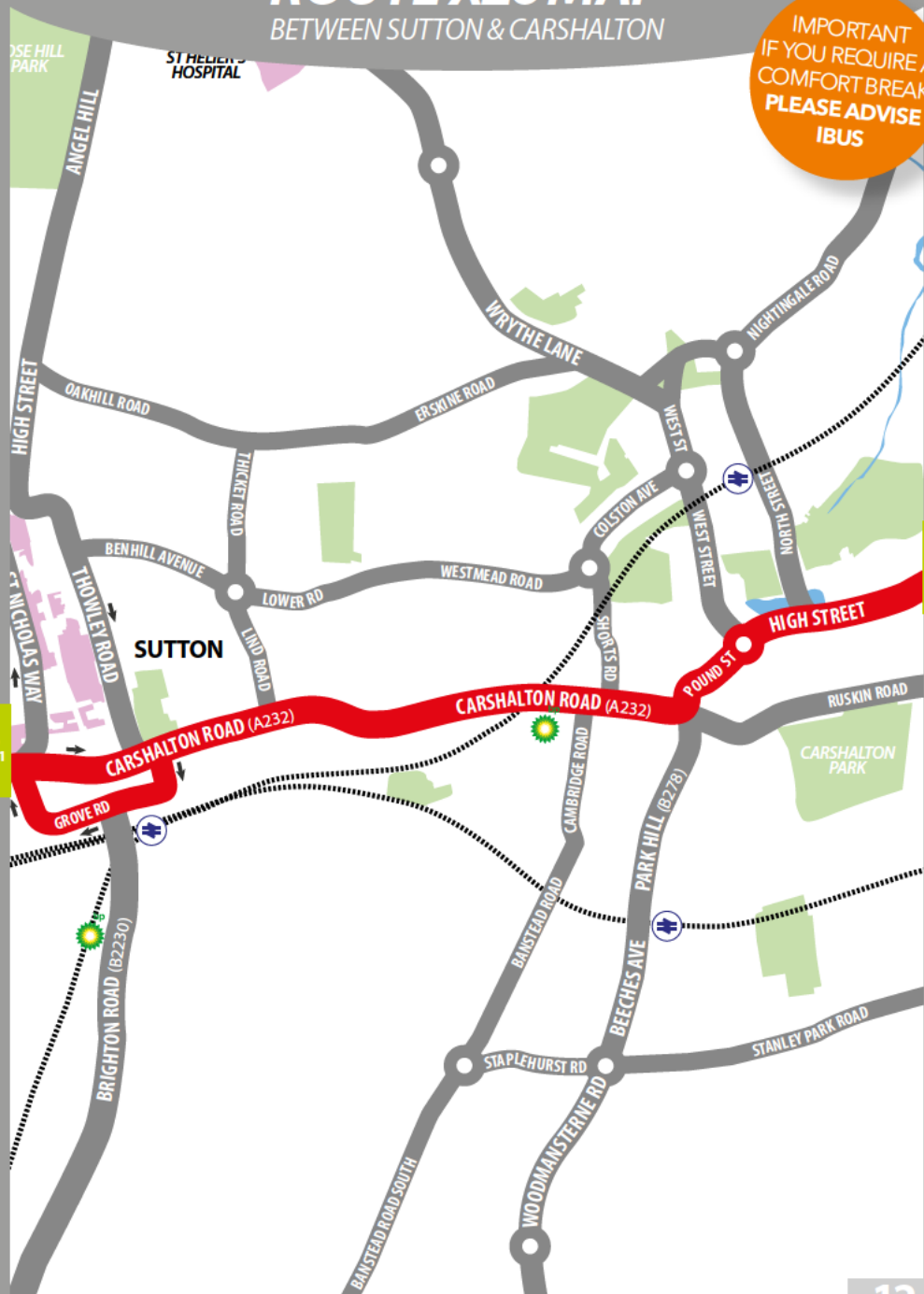
GO TO
PAGE 10



ROUTE X26 MAP

BETWEEN SUTTON & CARSHALTON

IMPORTANT
IF YOU REQUIRE A
COMFORT BREAK,
PLEASE ADVISE
IBUS



GO TO
PAGE 13

GO TO
PAGE 11

ROUTE X26 MAP

BETWEEN CARSHALTON & WADDON



	ROUTE X26
	LIGHT/ALTERNATIVE ROUTE
	OTHER ROADS

GO TO PAGE 13

GO TO PAGE 12

GO TO PAGE 13

BUS STOPS & CONNECTIONS

ANNOUNCEMENTS AND CONNECTIONS FOR PASSENGERS

- 1 WEST CROYDON** Bus Station (**WCB**)
(for West Croydon Overground, West Croydon tram Stop and West Croydon National Rail)
- 2 EAST CROYDON** Dingwall Road / George Street (**EC**)
(for East Croydon National Rail and East Croydon tram stop)
- 3 WALLINGTON** Green (**WGN**)
- 4 CARSHALTON** High Street (**CHS**)
- 5 SUTTON** Post Office / Police Station (**SPO**)
- 6 CHEAM** Broadway (**CB**)
- 7 NORTH CHEAM** Queen Victoria (**NCQ**)
- 8 WORCESTER PARK** Station (**WPS**)
(for Worcester Park National Rail)
- 9 NEW MALDEN** The Fountain (**NMF**)
- 10 KINGSTON** Clarence Street (**KGS**)
(for Kingston National Rail)
- 11 KINGSTON** Wood Street (**KGW**)
- 12 TEDDINGTON** Broad Street (**TED**)
- 13 HATTON CROSS** Station (**HX**)
(for Hatton Cross Piccadilly Line to Heathrow T2, T3, T4 & T5)
Bus routes 482, 490 to Heathrow T4 & T5
- 14 HEATHROW CENTRAL** Bus Station (**HCBS**)
(for Heathrow Airport, Piccadilly Line, Heathrow Connect and Heathrow Express)

RUNNING LIGHT

RUNNING OUT OF SERVICE TO AND FROM GARAGE

BLINDS:
NOT IN SERVICE
LOG OFF IBUS
IF RUNNING
LIGHT

TO AND FROM HEATHROW AIRPORT CENTRAL:

- At **Croydon depot** exit, turn left onto Beddington Lane **B272**
- At traffic light (Asda), ahead onto Beddington Lane **B272**
- Continue ahead onto Hilliers Lane **B272**
- At traffic light, turn right onto Croydon Road **A232**

Follow route to Heathrow shown on pages 17 and 18.

TO AND FROM WEST CROYDON BUS STATION:

- At **Croydon depot** exit, turn right onto Beddington Lane **B272**
- At roundabout, take **2nd exit** onto Coomber Way
- At roundabout, take **1st exit** onto Ampere Way
- At elongated roundabout, take **1st exit** onto Ampere Way under bypass
- Take slip road onto Purley Way (southbound) **A23**
- At traffic light, turn left onto Waddon Road (straddle both lanes)
- Continue ahead on Waddon Road over railway bridge
- At traffic light, turn left onto Waddon New Road
- At mini roundabout, turn right onto Rectory Grove
- Keep left at the junction. After traffic light manoeuvre immediately to right lane
- At traffic light on Roman Way, turn right onto Reeves Corner
- At traffic light, continue over tram track onto Tamworth Road
- At traffic light, continue ahead onto Station Road (beware of trams passing)
- Turn right into West Croydon bus station and serve **stop B3**

Use the same in reverse with some minor exceptions.



WEST STREET
CLEARANCE HEIGHT

DOUBLE DECK VEHICLES MUST
NOT BE USED ON THIS ROAD

North of Pound Street in Carshalton

ROUTE DIRECTIONS

RUNNING IN SERVICE

IMPORTANT
PLEASE ENSURE
YOU **USE YOUR**
RIBAS KEY ON
EVERY TRIP

TO HEATHROW AIRPORT CENTRAL BUS STATION:

- From **stand** on Wellesley Road, left onto Station Road
- Serve **stop B3**, then take immediate left into bus station
- Exit the bus station and turn right onto Station Road to traffic light
- At traffic light, turn right onto Wellesley Road **A212**
- At traffic light, turn left onto Lansdowne Road
- At roundabout, **3rd exit** onto Dingwall Road (for East Croydon & Tramlink)
- At traffic light, turn right onto George Street
- At traffic light, turn left onto Park Lane **A212**
- At elongated roundabout, take **3rd exit** towards Croydon Flyover **A232**
- Continue ahead on the Croydon Flyover **A232**
- Continue ahead onto Duppas Hill Road **A232**
- At traffic light, follow road towards the right onto Epsom Road (one-way system)
- At traffic light, turn right onto Purley Way **A23**
- At traffic light, turn left onto Croydon Road **A232**
- Continue ahead onto Acre Lane (Wallington Green) **A232**
- Continue ahead onto Carshalton High Street past Carshalton Ponds **A232**
- At mini-roundabout, take **1st exit** onto Pound Street **A232**
- At traffic light, turn right onto Carshalton Road **A232**
- At traffic light, follow road left onto Chalk Pit Road (one-way system) **A232**
- Follow the road to the right onto Sutton Court Road (one-way system) **A232**
- At traffic light, continue ahead onto Grove Road (one-way system) **A232**
- Follow the road to the right onto Sutton Park Road (one-way system) **A232**
- At traffic light, follow road left onto Cheam Road **A232**
- At roundabout, take (**2nd exit**) onto Cheam Road **A232**
- At traffic light, continue ahead onto High Street **A232**
- At traffic light, turn right onto The Broadway **A2043**
- Continue ahead onto Malden Road **A2043**
- At traffic light, continue ahead onto Cheam Common Road **A2043**
- Continue ahead onto Central Road **A2043**
- At Worcester Park station, continue ahead onto Malden Road **A2043**
- At roundabout, take **2nd exit** onto Malden Road towards New Malden **A2043**
- At roundabout, take **1st exit** onto Kingston Road **A2043**
- Continue ahead onto Cambridge Road **A2043**
- At traffic light, turn left onto London Road towards Kingston **A308**
- At traffic light, take up centre lane onto Fairfield North **A308**

ROUTE DIRECTIONS

RUNNING IN SERVICE

IMPORTANT
PLEASE ENSURE
YOU **USE YOUR**
RIBAS KEY ON
EVERY TRIP

TO HEATHROW AIRPORT CENTRAL BUS STATION:

- At traffic light, follow road towards to the right onto Wheatfield Way **A308**
- Continue ahead on Clarence Street to serve Kingston station **A307**
- Follow one-way system towards the left past Kingston station **A308**
- Follow one-way system towards the left onto Wood Street **A308**
- At traffic light before the tunnel, turn left onto bus and taxi lane
- Turn right onto Clarence Street to the end
- Turn left onto Horse Fair and then onto Kingston Bridge **A308**
- At roundabout, turn left onto Hampton Court Road **A308**
- At traffic light, take filter lane and turn right onto Church Grove **B358**
- Follow road to the left onto Park Road **B358**
- Continue ahead onto Sandy Lane **B358**
- At roundabout, take *2nd exit* onto Park Road **A309**
- After The Park restaurant, turn left onto The Causeway
- At traffic light by Barclays Bank, turn left onto Broad Street **A313**
- At traffic light, continue ahead onto Hampton Road **A313**
- At traffic light, continue ahead onto Park Road **A313**
- At roundabout, take *2nd exit* onto Uxbridge Road **A313**
- Continue ahead from Uxbridge Road onto Hampton Road East **A312**
- At Apex Corner roundabout, take *2nd exit* onto Hampton Road West **A312**
- At traffic light, continue ahead onto Uxbridge Road **A312**
- At traffic light, continue ahead onto Harlington Road East and West **A312**
- At traffic light, continue ahead onto Faggs Road **A312**
- At traffic light, follow filter lane to the left onto Faggs Road **A312**
- Serve stop E (Hatton Cross station) on Faggs Road **A312**
- At mini-roundabout (part of Hatton Cross roundabout), take *2nd exit*
- At next mini-roundabout (part of Hatton Cross roundabout), take *2nd exit*
- After Hatton Cross roundabout, continue onto Envoy Avenue
- At Envoy roundabout, take *2nd exit* onto Envoy Avenue
- Follow road left onto Eastern Perimeter Road
- At roundabout, take *2nd exit* onto Northern Perimeter Road and follow to left
- After Renaissance London Heathrow hotel, turn right at lights onto Nene Road
- At roundabout, take filter lane to the left towards airport tunnel
- Follow road towards the left onto Tunnel Road East and into airport tunnel
- Continue ahead after tunnel onto Inner Ring East and keep to right lane
- After traffic light, continue ahead and turn right into **Heathrow Central Station**

ROUTE DIRECTIONS

RUNNING IN SERVICE

IMPORTANT
PLEASE KEEP TO
UNDER 2 MINS
AT ALL TIMES

TO WEST CROYDON BUS STATION:

- From Heathrow CBS **stand**, turn right to bus Stop 19
- From bus Stop 19, bear left to traffic lights
- At traffic lights, turn right onto Inner Ring West
- Bear left into Tunnel, onto Inner Ring West
- After Tunnel, bear left onto West Ramp
- Bear left Newport Road onto Northern Perimeter Road West
- At roundabout, take *1st exit* onto Eastern Perimeter Road
- At traffic light, turn right onto Envoy Avenue
- At roundabout, take *2nd exit* onto Envoy Avenue
- At mini-roundabout take *1st exit*
- At mini-roundabout take *2nd exit*
- At mini-roundabout take *1st exit* onto Southern Perimeter Road
- Turn left into Hatton Cross bus station (serve Stop C)
- At bus station exit, right onto Southern Perimeter Road
- At mini-roundabout take *2nd exit*
- At mini-roundabout take *2nd exit* onto Faggs Road
- At traffic lights, ahead Faggs Road
- At second traffic lights, right onto Faggs Road **A312**
- At second traffic light, ahead Harlington Road West **A312**
- At traffic light, ahead Harlington Road East **A312**
- At traffic light, ahead Uxbridge Road **A312**
- At traffic light, ahead Hampton Road West **A312**
- At roundabout (Apex Corner) take *3rd exit* onto Hampton Road East **A312**
- At traffic light ahead Uxbridge Road **A312**
- At mini-roundabout, take *1st exit* onto Park Road **A313**
- At traffic light, ahead Hampton Road **A313**
- At traffic light, ahead Broad Street **A313**
- At traffic lights, turn right onto The Causeway
- Turn right onto Park Road **A309**
- At mini-roundabout *1st exit* onto Park Road **A309**
- Continue ahead onto Sandy Lane **B358**
- Continue ahead onto Park Road **B358**
- Bear right Church Grove **B358**
- At traffic light, left onto Hampton Court Road **A308**
- At roundabout *2nd exit* onto Horse Fair (Kingston Bridge) **A308**

ROUTE DIRECTIONS

RUNNING IN SERVICE

IMPORTANT
PLEASE KEEP TO
UNDER 2 MINS
AT ALL TIMES

TO WEST CROYDON BUS STN (CONTINUED):

- Before Tunnel, turn right onto Clarence Street
- Turn left onto Wood Street
- At traffic light, turn right onto Horse Fair **A308**
- Bear right, then left under rail bridge onto one-way system
- Bear right onto Cromwell Road **A307**
- At traffic light, turn left onto London Road **A308**
- At traffic light, turn right onto Cambridge Road **A2043**
- Ahead Kingston Road **A2043**
- At roundabout *3rd exit* onto Malden Road **A2043**
- At roundabout *2nd exit* onto Malden Road **A2043**
- Continue ahead onto Central Road **A2043**
- Continue ahead onto Cheam Common Road **A2043**
- At traffic light, ahead Malden Road **A2043**
- At traffic light, turn left onto High Street **A232**
- At traffic light, ahead onto Cheam Road **A232**
- At mini-roundabout, *2nd exit* onto Cheam Road **A232**
- Continue ahead onto Carshalton Road (one way system) **A232**
- Continue ahead onto Carshalton Road **A232**
- At traffic light, left onto Pound Street **A232**
- At mini-roundabout, take *2nd exit* onto Pound Street **A232**
- Continue ahead onto High Street **A232**
- Continue ahead onto Acre Lane **A232**
- At traffic light, ahead Croydon Road **A232**
- At traffic light junction of Hilliers Lane, ahead Croydon Road **A232**
- At traffic light, right onto Purley Way **A23**
- At third traffic light, left onto Stafford Road **A232**
- At traffic lights, bear right onto Duppas Hill Road **A232**
- Continue ahead onto The Croydon Flyover **A232**
- At elongated roundabout *2nd exit* onto Barclay Road **A232**
- At traffic light, turn left onto Addiscombe Grove
- At traffic light, turn left Addiscombe Road
- Continue ahead onto George Street
- At traffic light, right onto Wellesley Road **A212** (to *stand* outside Delta Point)

HEATHROW CENTRAL

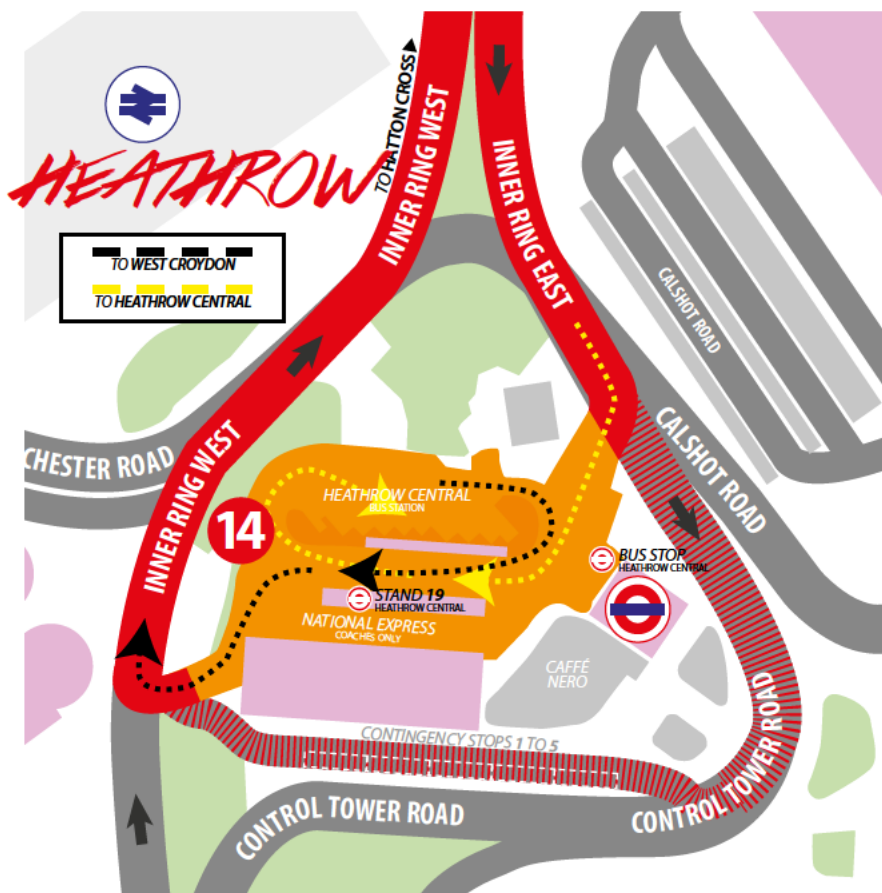
LAST AND FIRST BUS STOP/STAND ARRANGEMENT

SWITCH THE
ENGINE OFF
WHILST AT THE
STAND

Towards West Croydon, serve **BUS STAND 19** in Heathrow Central bus station **14** then exit onto Inner Ring West. Blind display: **WEST CROYDON**.

Towards Heathrow Airport Central, serve terminating **BUS STOP** on the left as you enter Heathrow Central bus station for **HEATHROW AIRPORT 14**.

Do not use the National Express coach stand or parking facility. Caffè Nero in the bus station offer a 10% discount to drivers. **Please note, if the bus station is closed for any reason, please use CONTINGENCY STOPS 1 TO 5 if advised.**



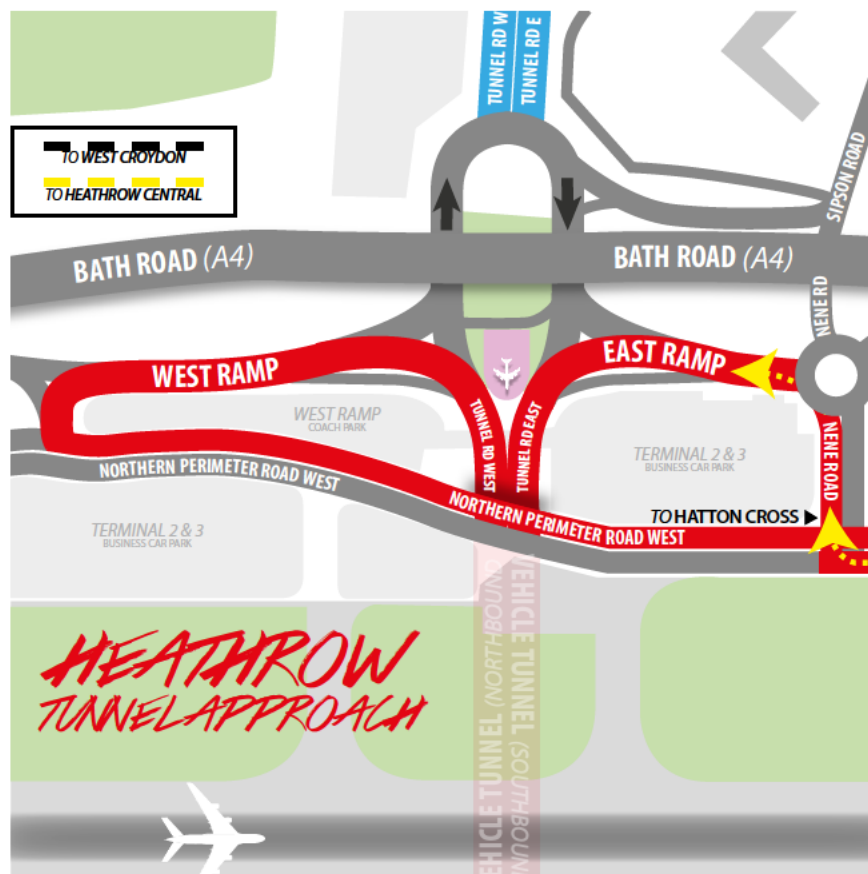
HEATHROW

AIRPORT TUNNEL APPROACH

USE
RIGHT LANE IN
AIRPORT TUNNEL
TOWARDS
HEATHROW

Towards West Croydon, from airport tunnel, keep in left lane and take first left after the tunnel onto West Ramp and continue to stay in left lane. Filter sharp left onto North Perimeter Road West and keep to centre lane. At traffic light by Nene Road, continue straight ahead onto North Perimeter Road.

Towards Heathrow Central Bus Station, after you pass the Renaissance Hotel on Northern Perimeter Road, take centre lane and at traffic light, turn right onto Nene Road. On approach to roundabout, take the centre lane and turn left (1st exit) onto East Ramp. Stay in centre lane and then turn left towards airport tunnel.



HATTON CROSS

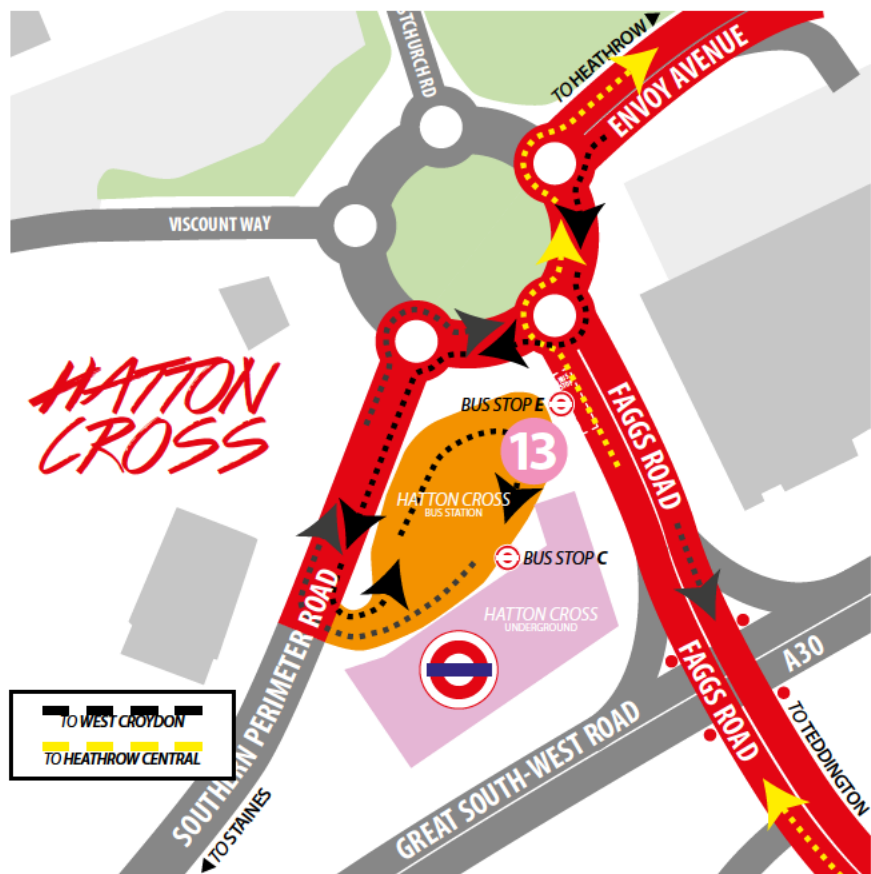
BUS & UNDERGROUND STATION

BE AWARE ON
UNSURE ROAD
USERS ON THIS
ROUNDBABOUT

Towards West Croydon, serve **BUS STOP C** in Hatton Cross bus station for **HATTON CROSS STATION 13**.

Towards Heathrow Central Bus Station, serve **BUS STOP E** on Faggs Road for **HATTON CROSS STATION 13**.

Please note that you only turn into the bus station on journeys towards West Croydon. Remain on Faggs Road for journeys towards Heathrow. Make passenger announcement for connections to Terminals 4 and 5 and Piccadilly Line.



TEDDINGTON

BROAD STREET BUS STOPS

LOOK OUT
FOR ONCOMING
TRAFFIC ON THE
CAUSEWAY

Towards West Croydon, serve **BUS STOP E** on Broad Street for
TEDDINGTON / BROAD STREET 12.

Towards Heathrow Central Bus Station, serve **BUS STOP F** on Broad Street for
TEDDINGTON / BROAD STREET 12.

If The Causeway appears blocked or busy, buses should continue ahead in either
direction to the roundabout and use the alternative route shown in blue on map.



KINGSTON

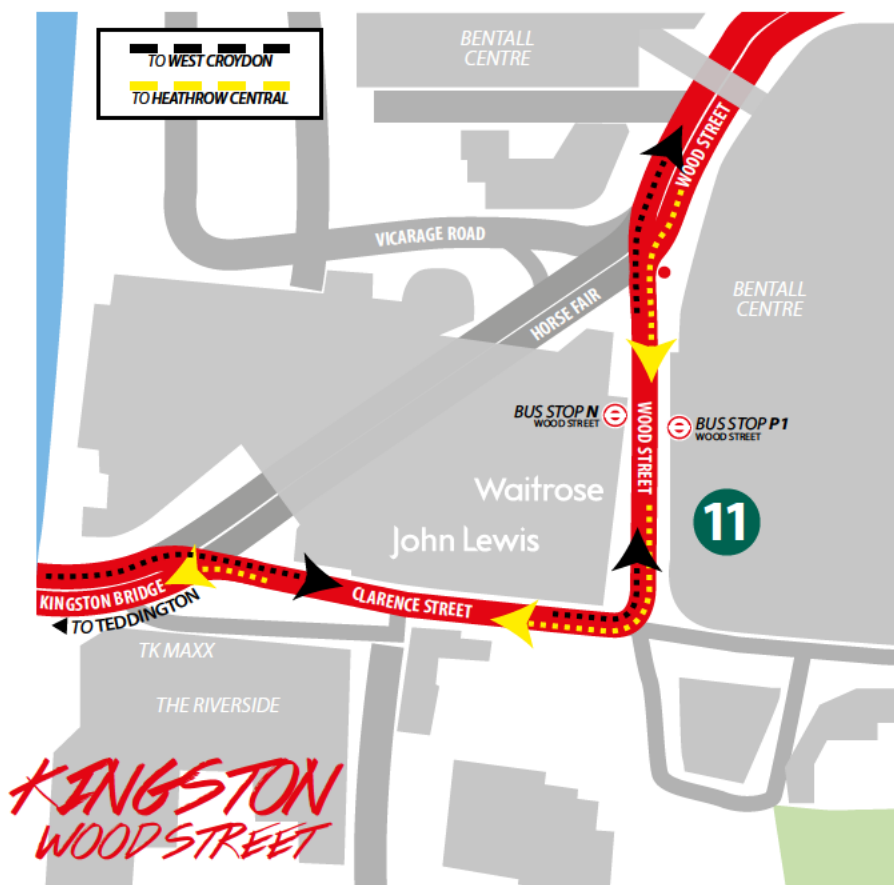
WOOD STREET AND BUS STOPS

LOOK OUT!
VERY BUSY
PEDESTRIANISED
AREA ON WOOD
STREET

Towards West Croydon, serve **BUS STOP N** on Wood Street for **KINGSTON / WOOD STREET 11**.

Towards Heathrow Central Bus Station, serve **BUS STOP P1** on Wood Street for **KINGSTON / WOOD STREET 11**.

Buses can remain on Horse Fair in both directions whilst running light only. Also note that this is a busy pedestrianised area. You must observe the 20MPH speed limit whilst on Clarence Street and Wood Street.



KINGSTON

TOWN CENTRE & ONE-WAY SYSTEM

USE CENTRE
BUS LANE ON
KINGSTON
BRIDGE TOWARDS
CROYDON

Towards West Croydon, use bus lane on Kingston Bridge and turn right using filter lane onto Clarence Street. Follow the road left onto Wood Street and at traffic light, turn right onto Wood Street. At traffic light follow the road onto Kingsgate Road and follow the road right onto Sopwith Way. At traffic light, turn right onto Richmond Road and then left onto Cromwell Road. Follow road to the right onto Queen Elizabeth Road.

Towards Heathrow Central Bus Station, from London Road, straight ahead onto Fairfield North, filter right onto Wheatfield Way, straight ahead onto Clarence Street, filter left onto Wood Street, after left bend turn left onto Wood Street (*buses only*). Follow road to the right onto Clarence Street and turn left at junction.



KINGSTON

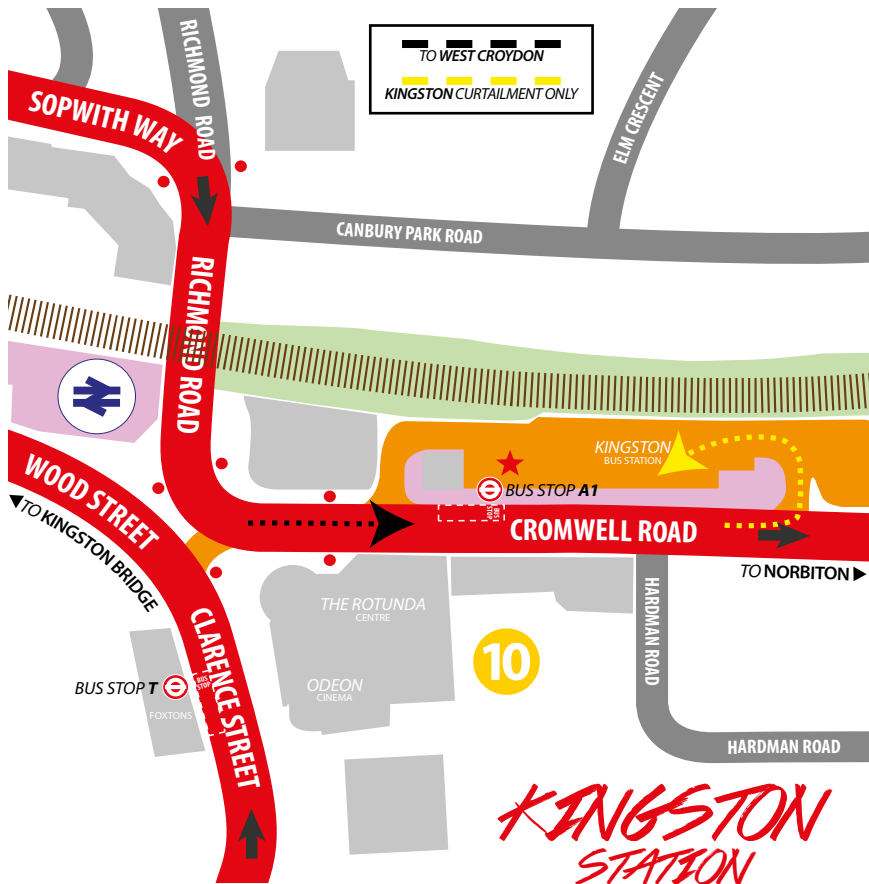
STATION AND BUS STOPS

ONLY SERVE
THE BUS
STATION IF
CURTAILED AT
KINGSTON

Towards West Croydon, serve **BUS STOP A1** on Cromwell Road next to Kingston bus station for **KINGSTON STATION 10**.

Towards Heathrow Central Bus Station, serve **BUS STOP T** on Clarence Street for **KINGSTON STATION 10**.

For buses curtailed at Kingston towards Heathrow Airport, set down passengers at **BUS STOP T** outside Foxtons and use the slip road on the right to enter Cromwell Road bus station. Please use **BAY A11** or **BAY A12** allocated for unscheduled curtailments.



NEW MALDEN

FOUNTAIN AND BUS STOPS

TOILET
FACILITY BY
THE ROUTE
152 STAND ON
KINGSTON
ROAD

Towards West Croydon, serve **BUS STOP J** on Malden Road for **NEW MALDEN / THE FOUNTAIN 9**.

Towards Heathrow Central Bus Station, serve **BUS STOP L** on Kingston Road for **NEW MALDEN / THE FOUNTAIN 9**.



COOMBE ROAD
CLEARANCE HEIGHT

DOUBLE DECK VEHICLES MUST
NOT BE USED ON THIS ROAD

East of Cambridge Road in Norbiton



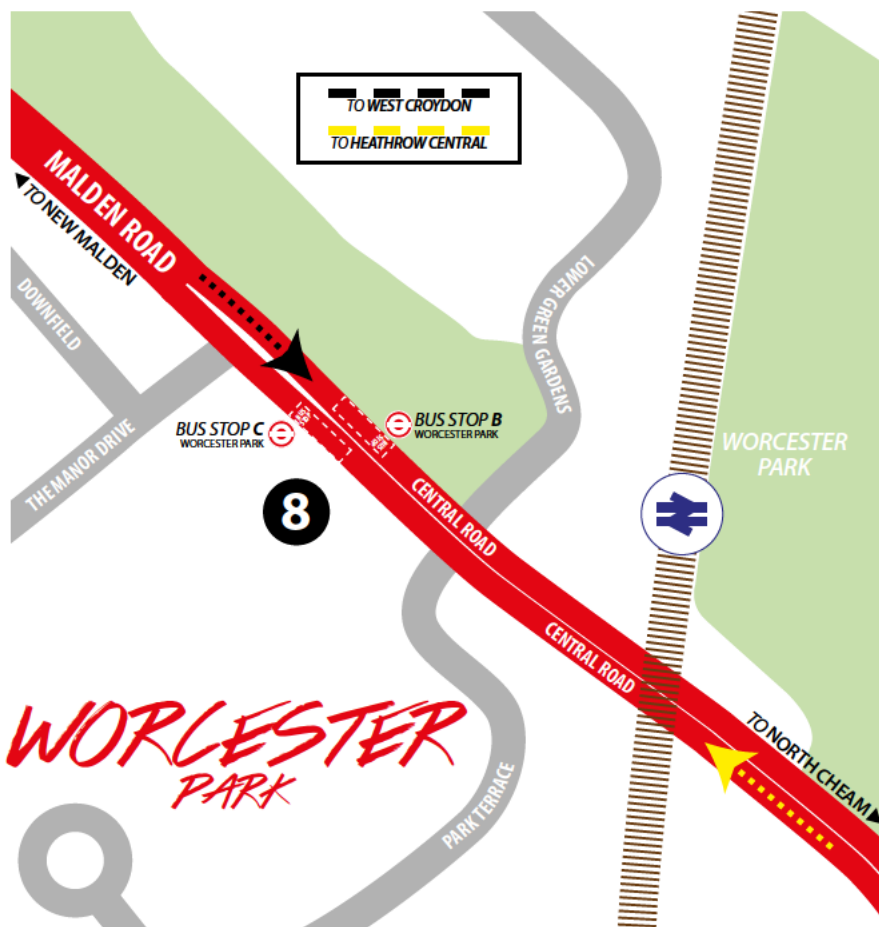
WORCESTER PARK

STATION AND BUS STOPS

SWITCH THE
ENGINE OFF
WHILST AT THE
STAND

Towards West Croydon, serve **BUS STOP B** on Central Road for **WORCESTER PARK STATION 8**.

Towards Heathrow Central Bus Station, serve **BUS STOP C** on Central Road for **WORCESTER PARK STATION 8**.



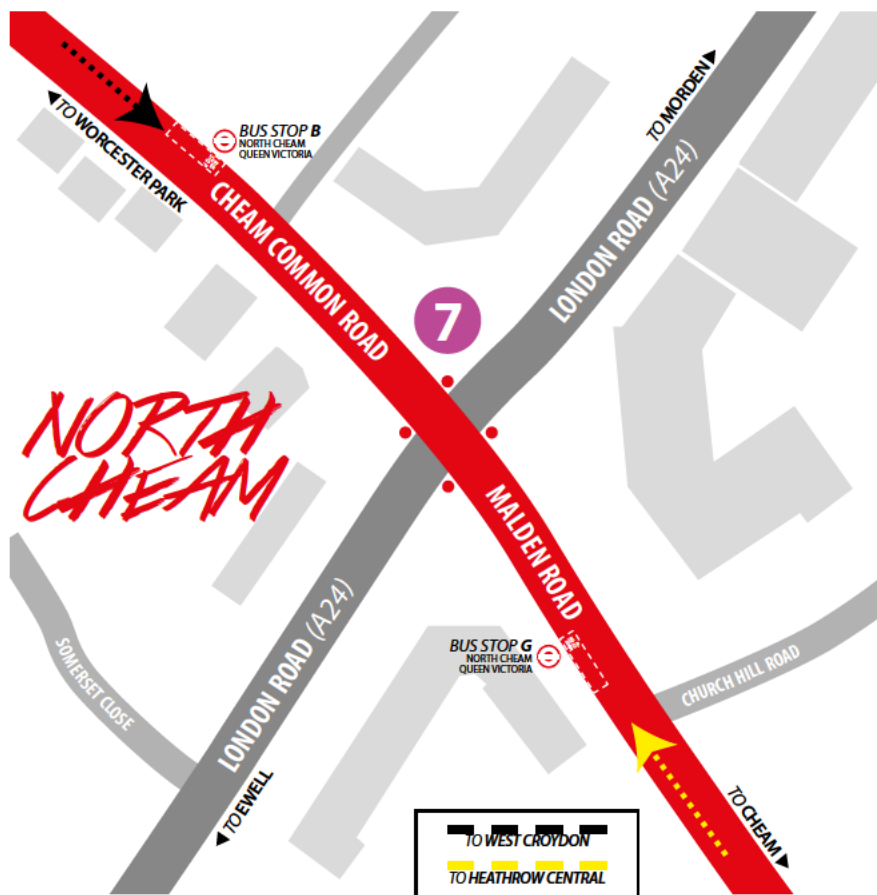
NORTH CHEAM

QUEEN VICTORIA AND BUS STOPS

NEVER
DIVERT OFF
LINE OF ROUTE
UNLESS ADVISED
BY IBUS

Towards West Croydon, serve **BUS STOP B** on Cheam Common Road for NORTH CHEAM / QUEEN VICTORIA 7.

Towards Heathrow Central Bus Station, serve **BUS STOP G** on Malden Road for NORTH CHEAM / QUEEN VICTORIA 7.



CHEAM BROADWAY

BUS STOPS



Towards West Croydon, serve **BUS STOP C** on The Broadway for CHEAM BROADWAY 6.

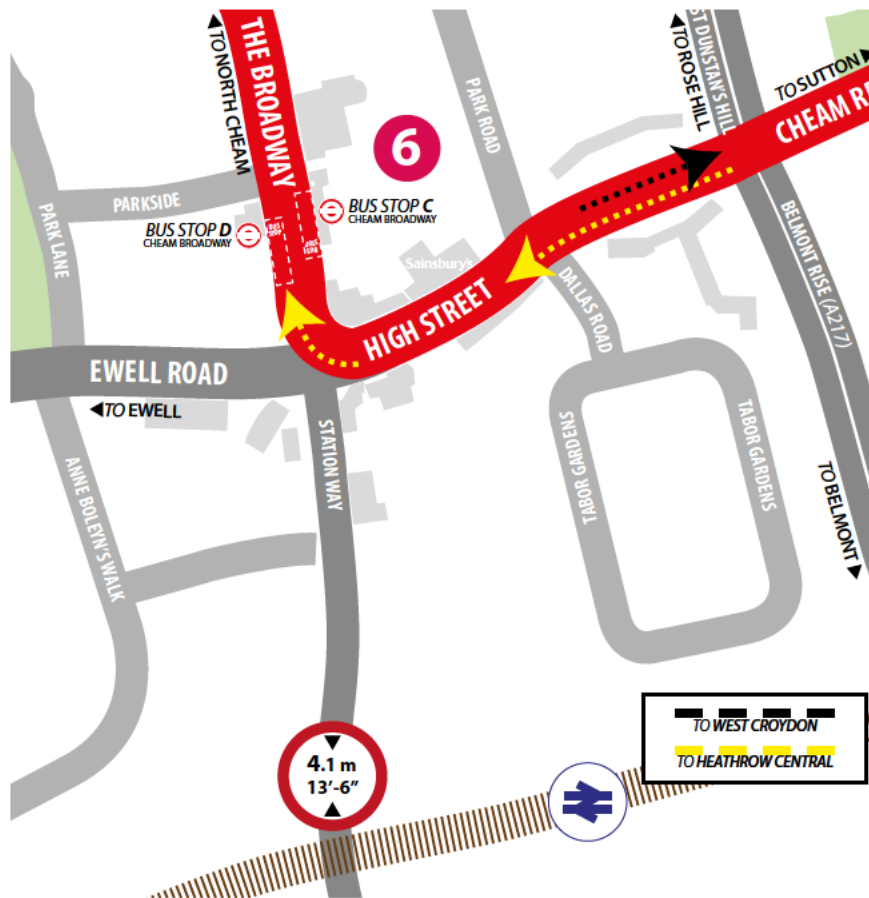
Towards Heathrow Central Bus Station, serve **BUS STOP D** on The Broadway for CHEAM BROADWAY 6.



STATION WAY
CLEARANCE HEIGHT

DOUBLE DECK VEHICLES MUST
NOT BE USED ON THIS ROAD

South of The Broadway in Cheam Village



EAST CROYDON

TRAIN STATION & BUS STOPS

TURNING POINT ONLY.
BUSES MUST NOT STAND.

Towards West Croydon, serve **BUS STOP E6** on George Street for **EAST CROYDON STATION** ②.

Towards Heathrow Central Bus Station, serve **BUS STOP E8** on Dingwall Road for **EAST CROYDON STATION** ②.

Please be aware of pedestrians crossing on Dingwall Road and George Street. Due to the Box Park, there is more pedestrian traffic around this area.



LOCAL HAZARDS & POINTS TO NOTE

SEE RISK ASSESSMENT VIEWABLE UPON REQUEST



CHANGEOVER | WEST CROYDON

Changeovers will take place on Wellesley Road Delta Point bus stand.

Always communicate in advance with iBus if you are late for any reason.

CONGESTED AREA | WEST CROYDON BUS STATION

Maximum speed of 10MPH. Be aware of pedestrians walking in the station.

RAISED ROUNDABOUT | LANSDOWNE ROAD

Raised roundabout at the junction of Lansdowne Road and Dingwall Road should be approached and driven over at very low speed.

HAZARDS & SPEED LIMIT | GEORGE STREET, CROYDON

Keep to speed limit, trams in segregated lane and be aware of cars incorrectly using tram lane. Be aware of pedestrians walking into the path of buses.

TRAFFIC MERGING | CROYDON FLYOVER/PARK LANE

You need to adopt nearside lane to enter Park Lane – caution should be taken as traffic merges at this location. Ensure no traffic is approaching in the nearside lane.

USE CORRECT LANE | DUPPAS HILL ROAD/EPSOM ROAD

Ensure you are in the right hand lane for right turn into Epsom Road.

CORRECT ROAD POSITION | EPSOM ROAD/PURLEY WAY

Take correct road position to prevent other traffic turning right alongside bus.

NARROW ROAD | CARSHALTON POND

Need to use centre of road at bends by Pond, wait for oncoming traffic to give way.

PEDESTRIANS | POUND STREET/CARSHALTON ROAD

This is an extremely busy junction with no provision for pedestrians to cross the road safely. Be on the lookout for any pedestrians who may step out as you move off from the lights. Drive very carefully at this location and be aware of pedestrians crossing the road or standing near or on the edge of the kerb.

TRAFFIC MERGING | GROVE ROAD/SUTTON POST OFFICE

Care should be taken when crossing lanes from the bus stop as traffic departing Morrison's merges from the offside.

LOCAL HAZARDS & POINTS TO NOTE

SEE RISK ASSESSMENT VIEWABLE UPON REQUEST



NARROW LANES | CHEAM VILLAGE

Before turning right, beware of narrow lane and oncoming traffic.

TREE COLLISION | KINGSTON ROAD/HAMPDEN RD

Trees sited close to carriageway. Road narrows going westbound near junction with Hampden Road from 2 lanes to 1 lane.

TIGHT TURN | CAMBRIDGE/LONDON ROAD, NORBITON

Tight left hand turn (westbound), with railings on the offside and traffic lights.

CORRECT LANE | FAIRFIELD NORTH (WESTBOUND)

Ensure you are in the correct lane, be aware of other traffic also turning right alongside bus onto Wheatfield Way.

BUSY PEDESTRIAN AREA | WOOD/CLARENCE STREET

Be aware of pedestrians that may walk into the path of the bus. Be aware of other bus movements. 20MPH zone.

ONCOMING TRAFFIC | CHURCH GROVE, HAMPTON WICK

Give way to oncoming traffic when turning onto Church Grove.

NARROW ROAD/PARKED CARS | THE CAUSEWAY

Busy pedestrian area, narrow road and parked cars. Give way to oncoming traffic.

BUS LANE IN CENTRE | HARLINGTON ROAD WEST

Bus lane in centre of road. Care for approaching traffic and traffic overtaking on nearside. Also merging with main carriageway at end of bus lane.

SPEED RESTRICTION & PEDESTRIANS | HATTON CROSS

Use a maximum speed of 10MPH in the bus station. Be aware of pedestrians that may walk into the path of the bus. Be aware of other bus movements.

ROUNDBOUT MOVEMENT | 'MAGIC ROUNDBOUT'

Be aware of other traffic, especially drivers unfamiliar with the road layout.

TUNNEL CLOSURE | TUNNEL ROAD, HEATHROW

If one of the tunnels is closed for any reason, the open tunnel will have two way traffic. Watch out for oncoming traffic, especially large vehicles.

OTHER INFORMATION

CODES AND EMERGENCY RADIO PROCEDURES

REMAIN CALM:
GIVE ACCURATE
INFORMATION.
WE'RE HERE
TO ASSIST!

ROUTE X26 | CURTAILMENT ABBREVIATIONS:

WCB	West Croydon Bus Station	SPO	Sutton Police Station
KGS	Kingston, Clarence Street	HX	Hatton Cross Bus Station
HCBS	Heathrow Central bus station	BDP	Beddington Depot

FACILITIES | WEST CROYDON & HEATHROW CENTRAL

- **Heathrow Central.** No keypad. Toilets in bus station and terminal.
- **Hatton Cross Bus Station.** Stand-alone pay toilet by Stop E.
- **Hatton Cross Underground Station.** [REDACTED]
- **Kingston Bus Station.** [REDACTED]
- **West Croydon Bus Station.** [REDACTED]
- **West Croydon Bus Station.** [REDACTED]

The drivers can access the tube platform at Hatton Cross to get to the staff toilet if curtailed only as the toilet is much further away from the stand.

CODE RED | EMERGENCY RADIO PROCEDURE

If you require the Emergency Services to attend your vehicle (for example in the event of passenger injury, assault or major RTA), you should contact CentreComm using the radio's Code Red facility. To call CentreComm, **hold down the Code Red button on your vehicle's radio for at least 1 second** until you hear a ringing tone to indicate that your call has been connected. Hold down the foot switch in the cab when you are speaking, and end what you have to say with the word "over" to indicate that you expect a response, or "over and out" if this is the end of your communication. Release the foot switch when you are not speaking. Remember to speak slowly and clearly. Note that you will usually receive a radio call from your depot shortly after you make a Code Red call. *You should not use the radio whilst the vehicle is in motion.*

CODE
GREEN

Call your garage for non-emergency, mechanical defects, help or advise

CODE
BLUE

Call CentreComm for non-emergency, incident reporting or diversions

CODE
RED

Call CentreComm for emergency services, passenger injury or assault